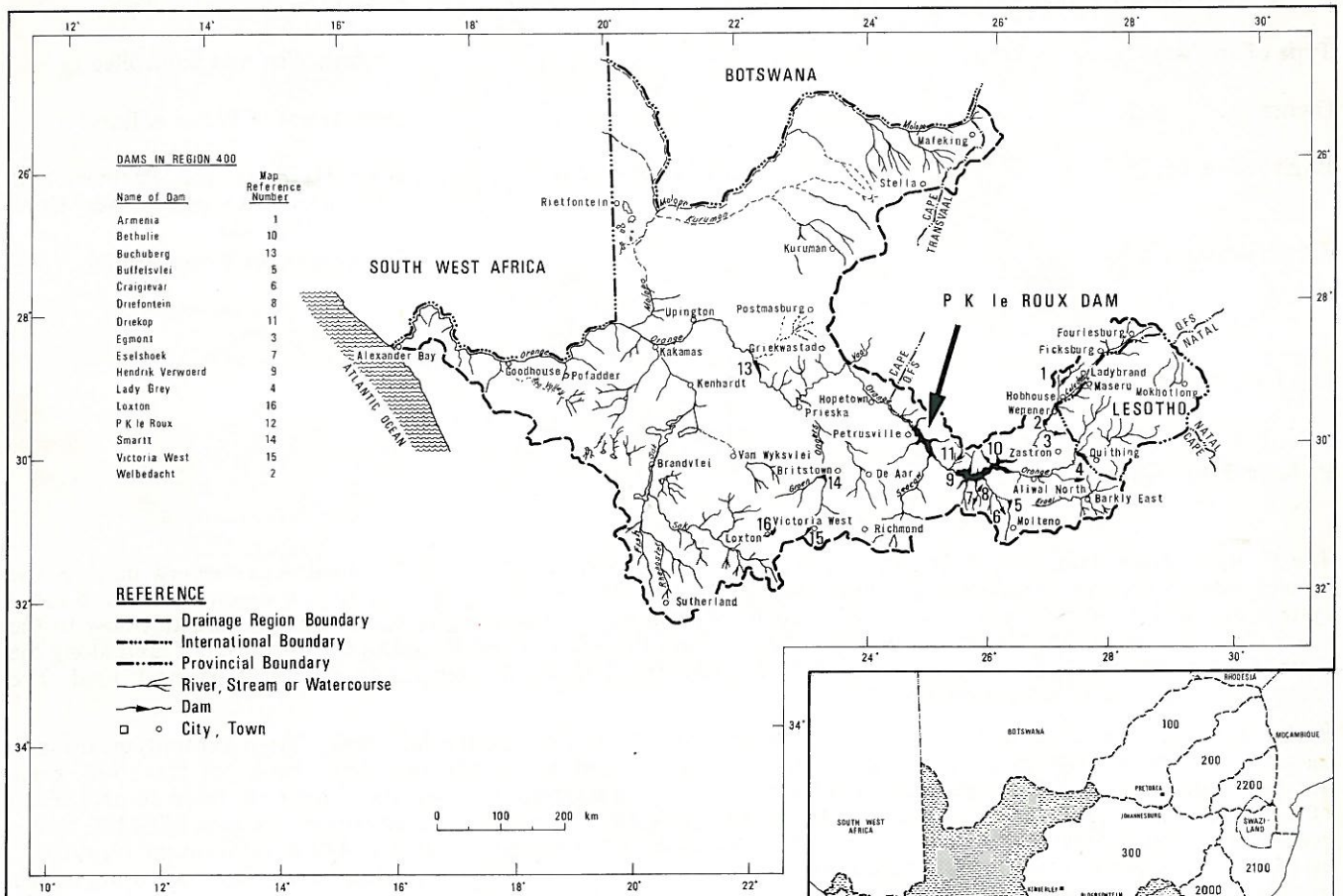

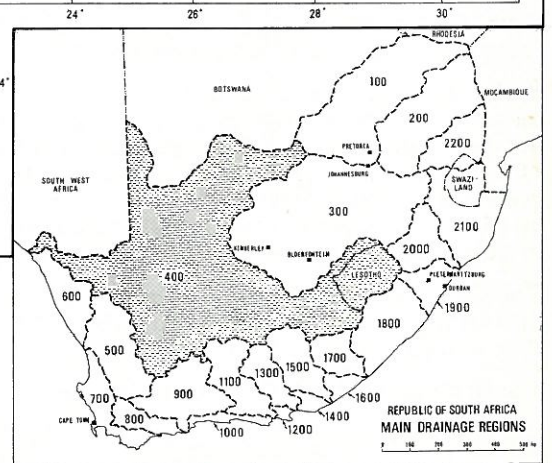
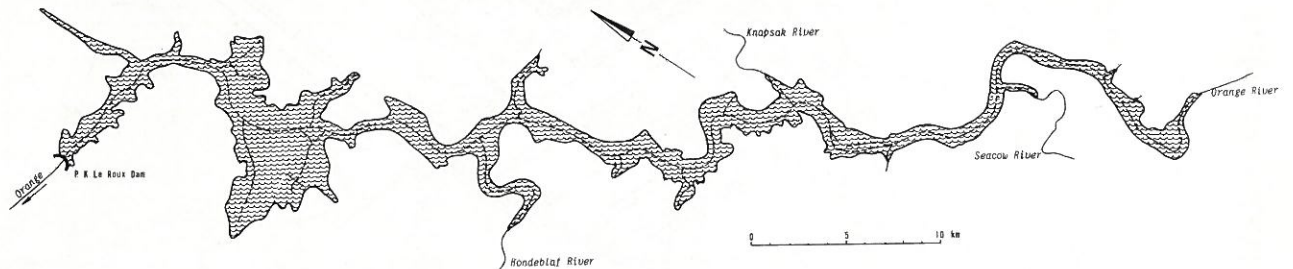



P. K. LE ROUX DAM

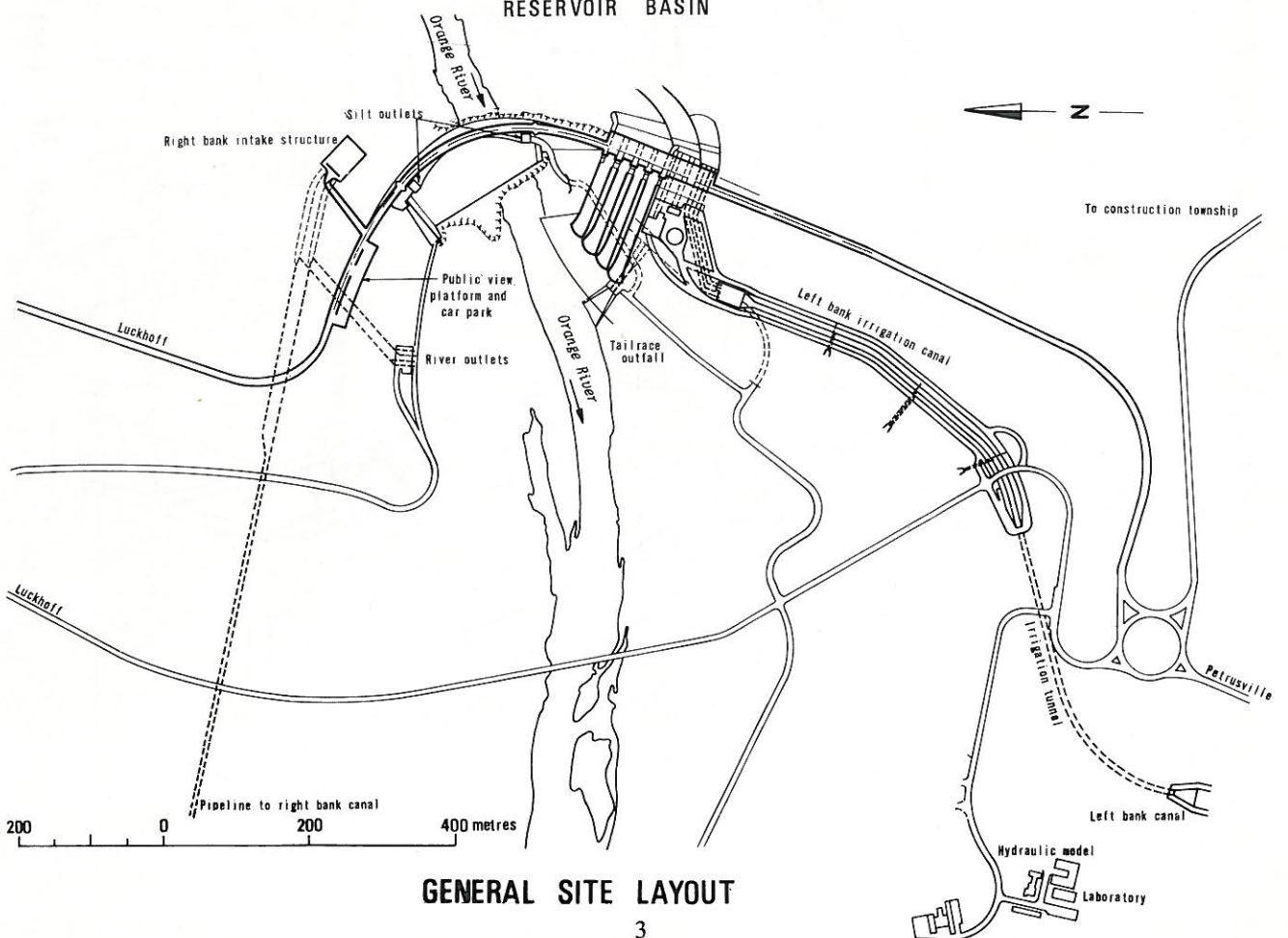


DRAINAGE REGION 400

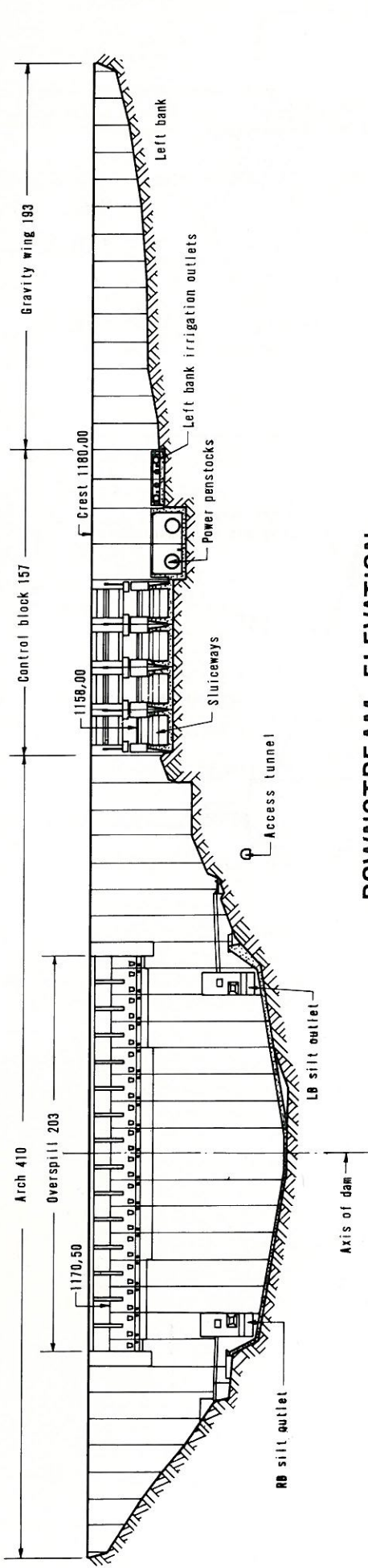




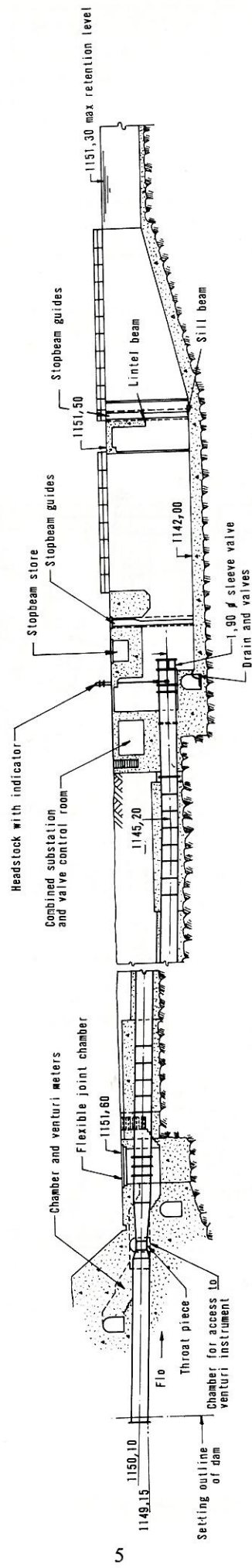
RESERVOIR BASIN



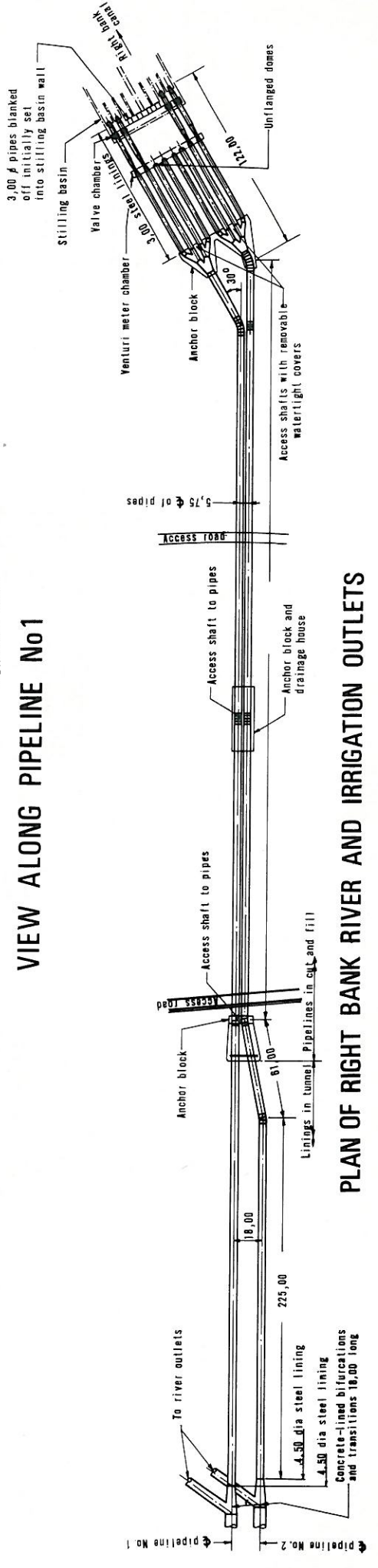
GENERAL SITE LAYOUT



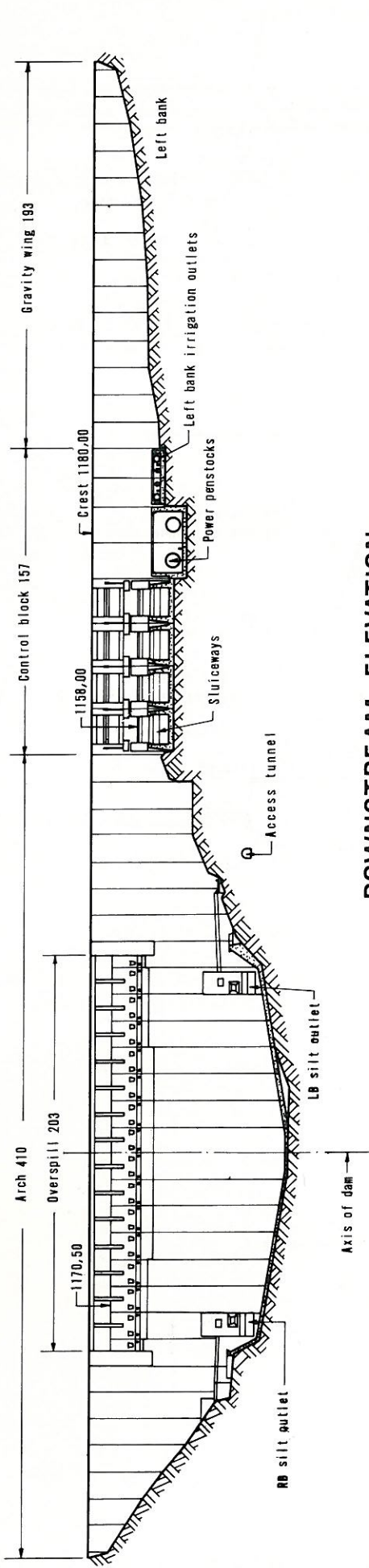
DOWNSTREAM ELEVATION



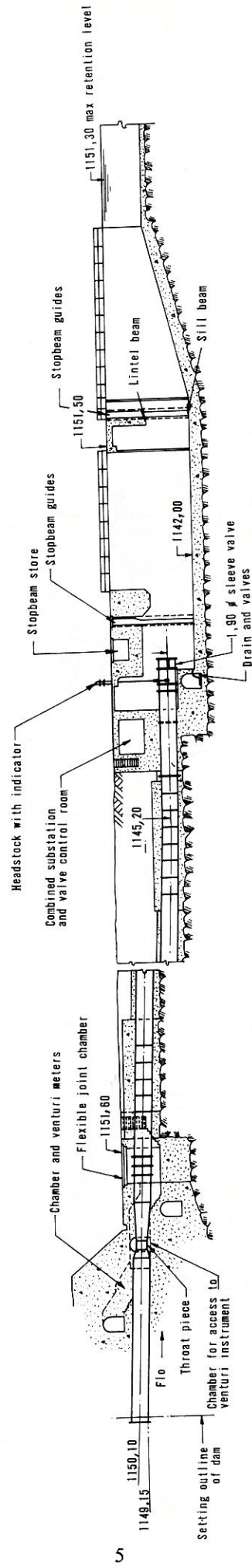
VIEW ALONG PIPELINE No. 1



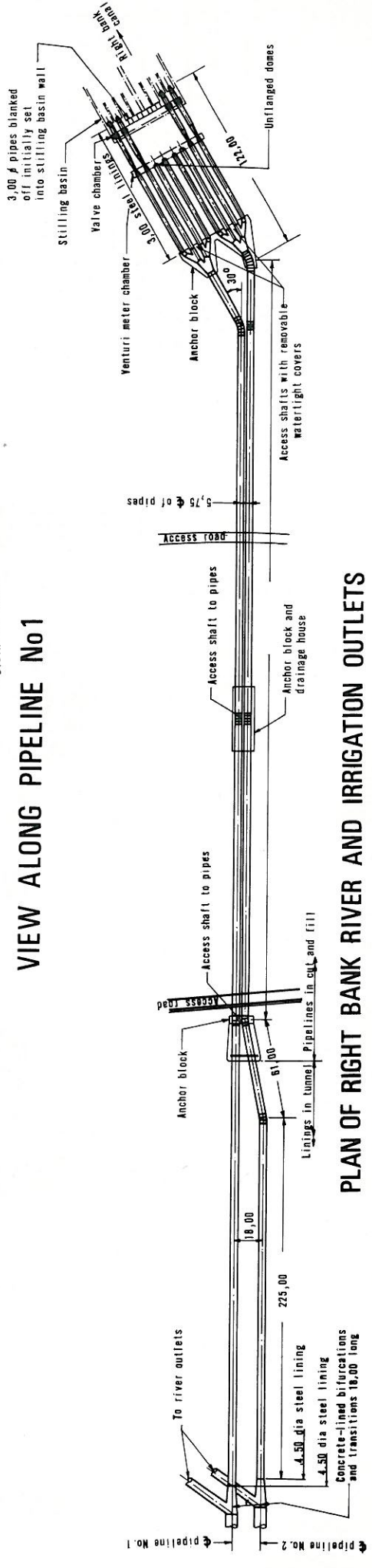
PLAN OF RIGHT BANK RIVER AND IRRIGATION OUTLETS



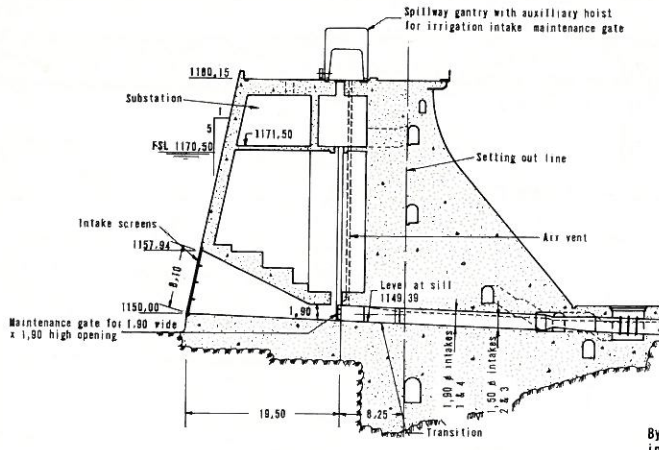
DOWNSTREAM ELEVATION



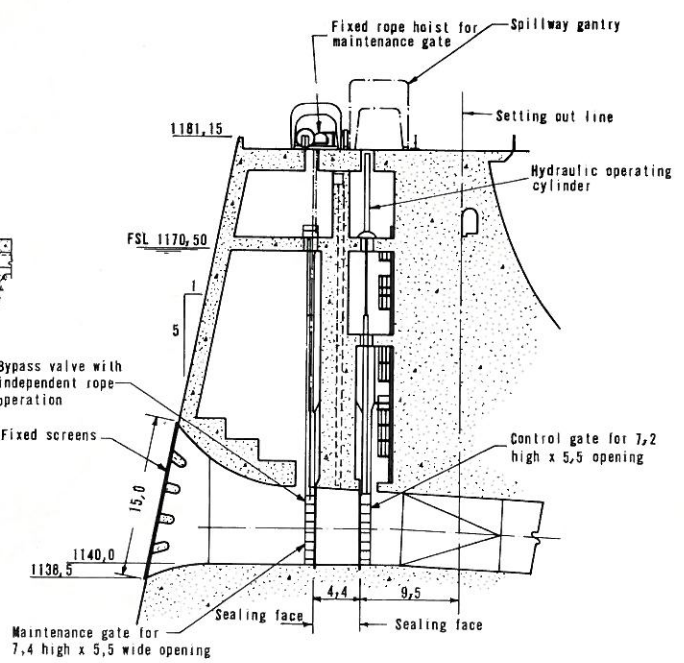
VIEW ALONG PIPELINE No. 1



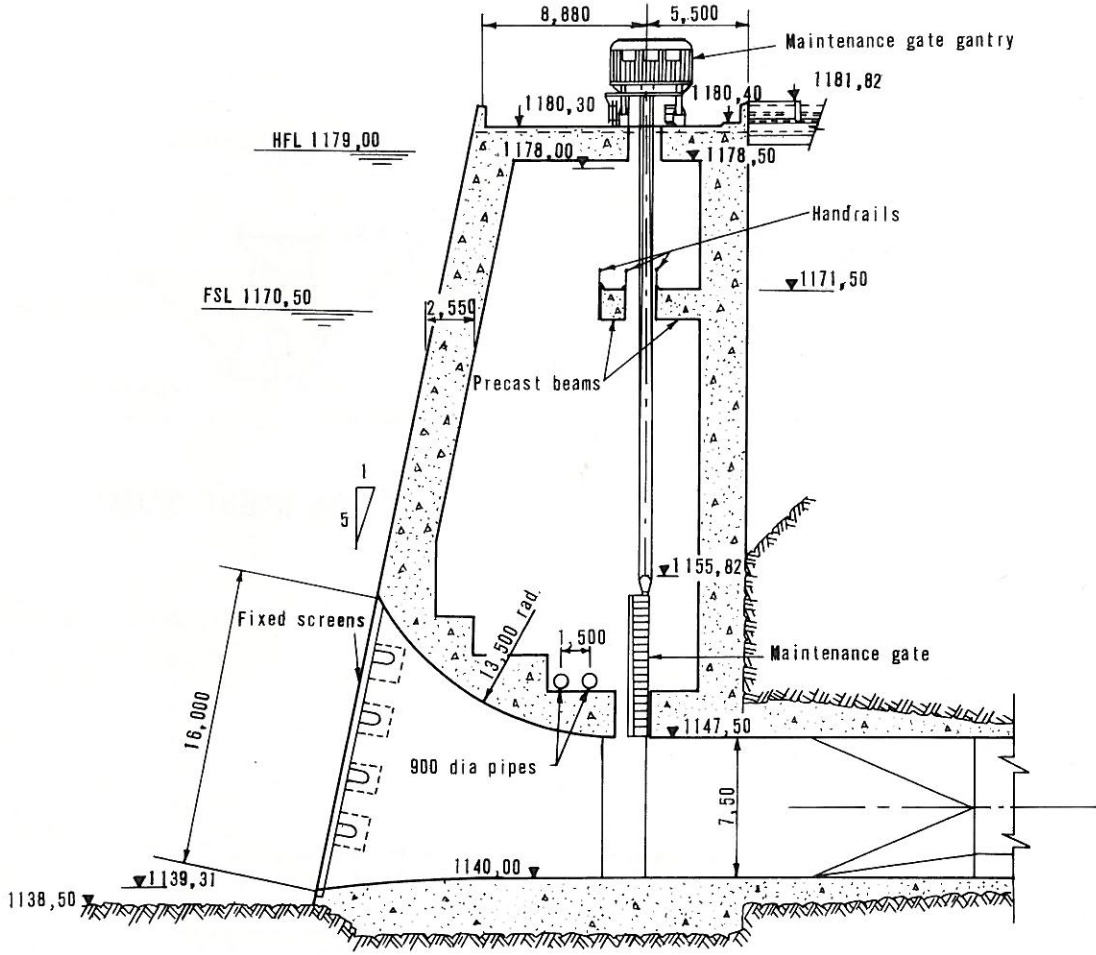
PLAN OF RIGHT BANK RIVER AND IRRIGATION OUTLETS



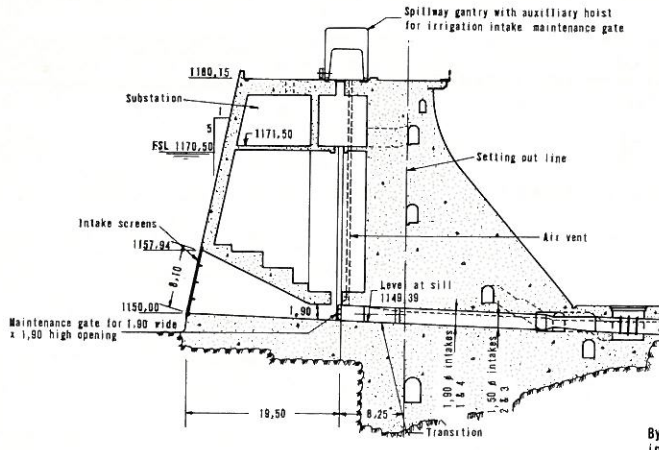
LEFT BANK IRRIGATION INTAKE



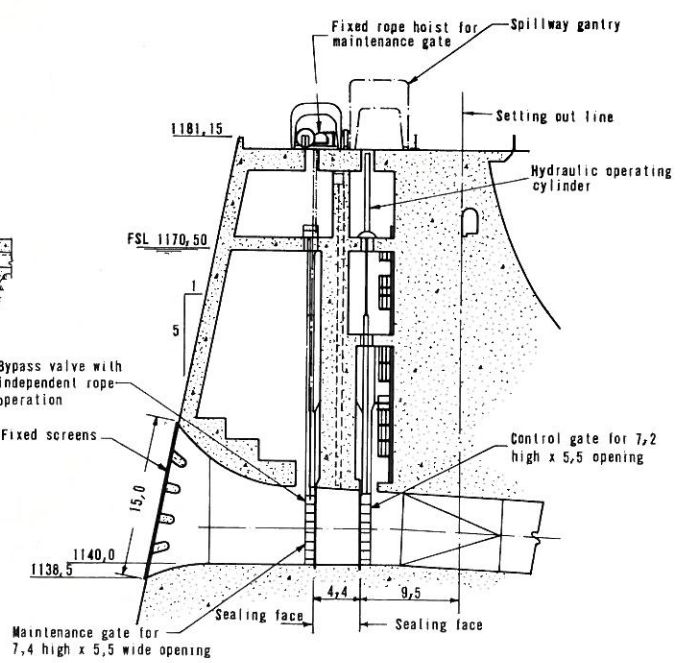
SECTION ON ζ OF A TURBINE INTAKE



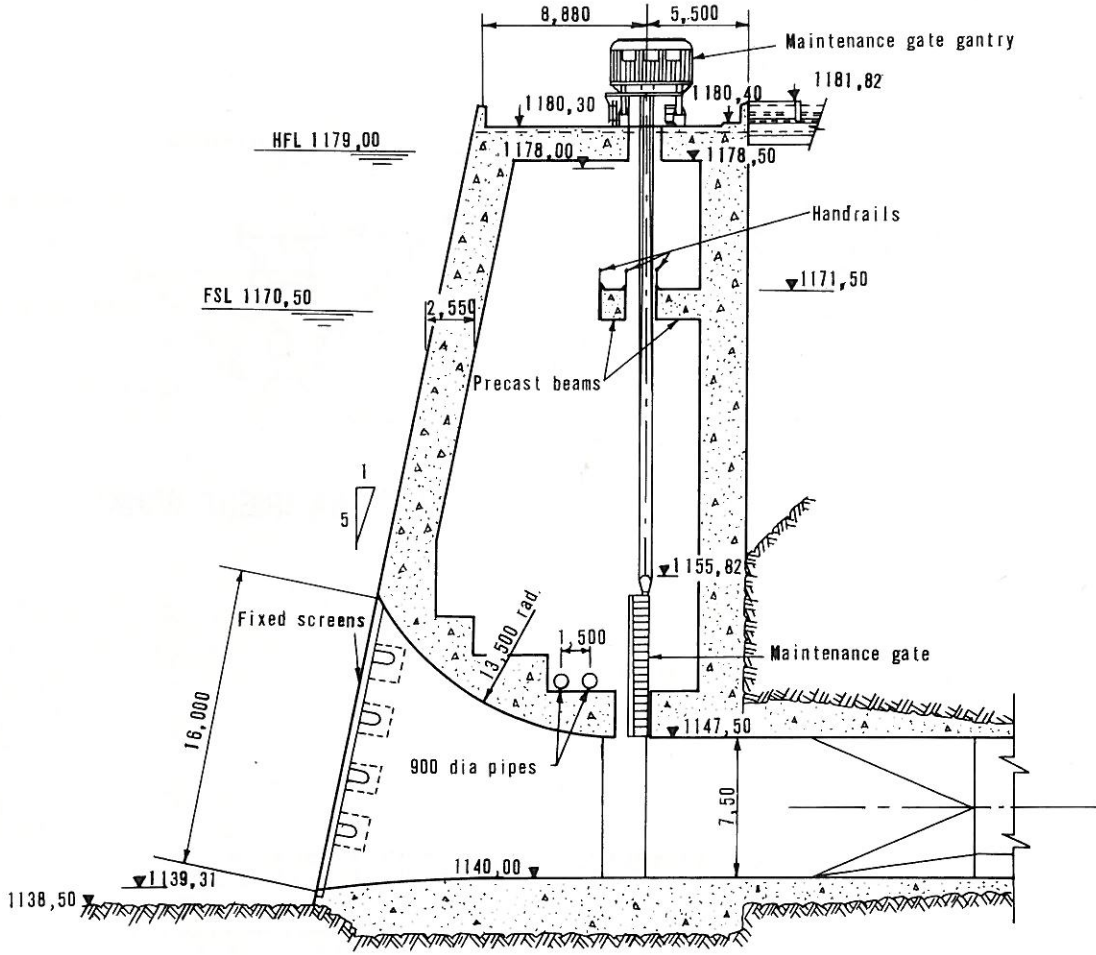
SECTION THROUGH RIGHT BANK INTAKE



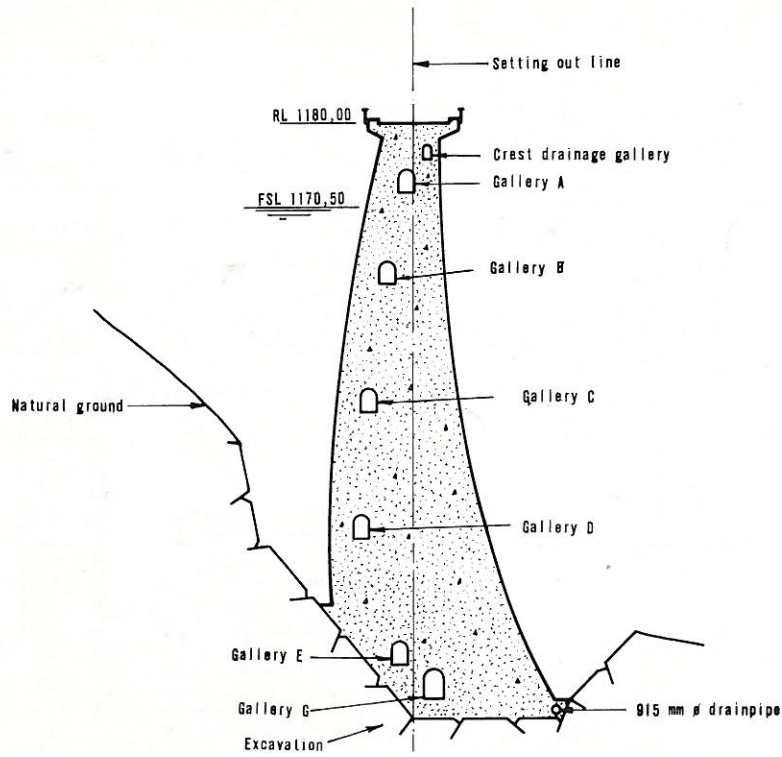
LEFT BANK IRRIGATION INTAKE



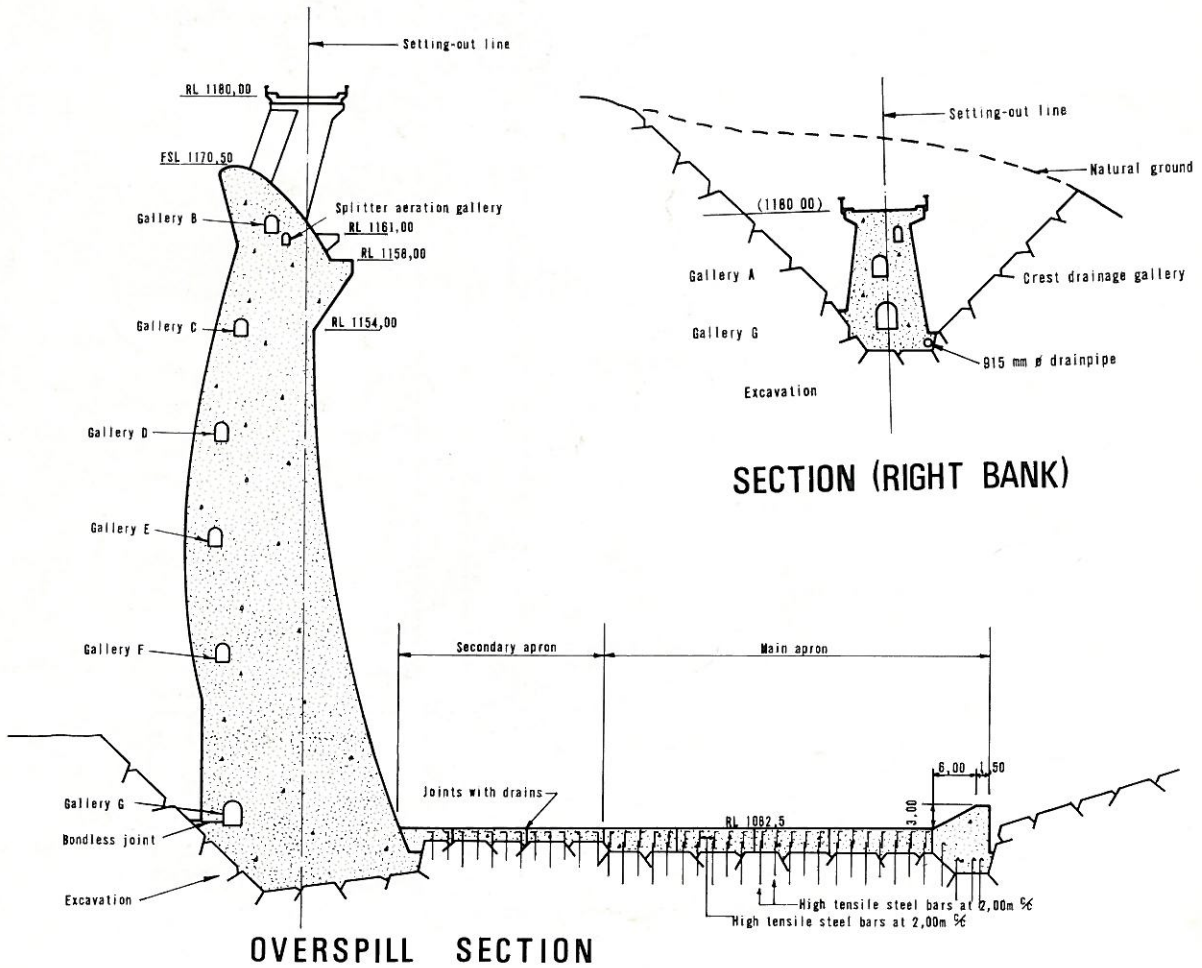
SECTION ON ζ OF A TURBINE INTAKE



SECTION THROUGH RIGHT BANK INTAKE

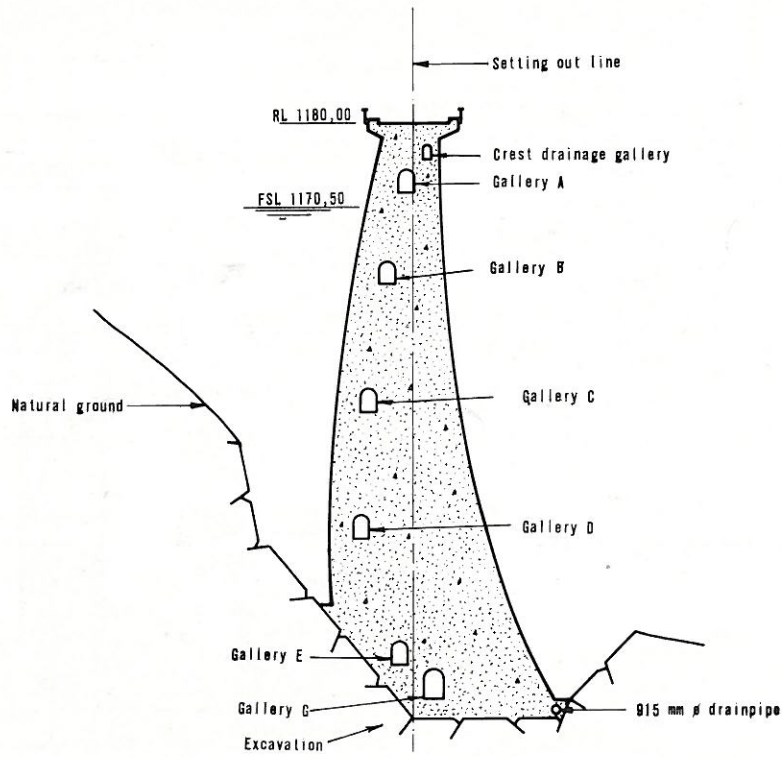


NON - OVERSPILL SECTION

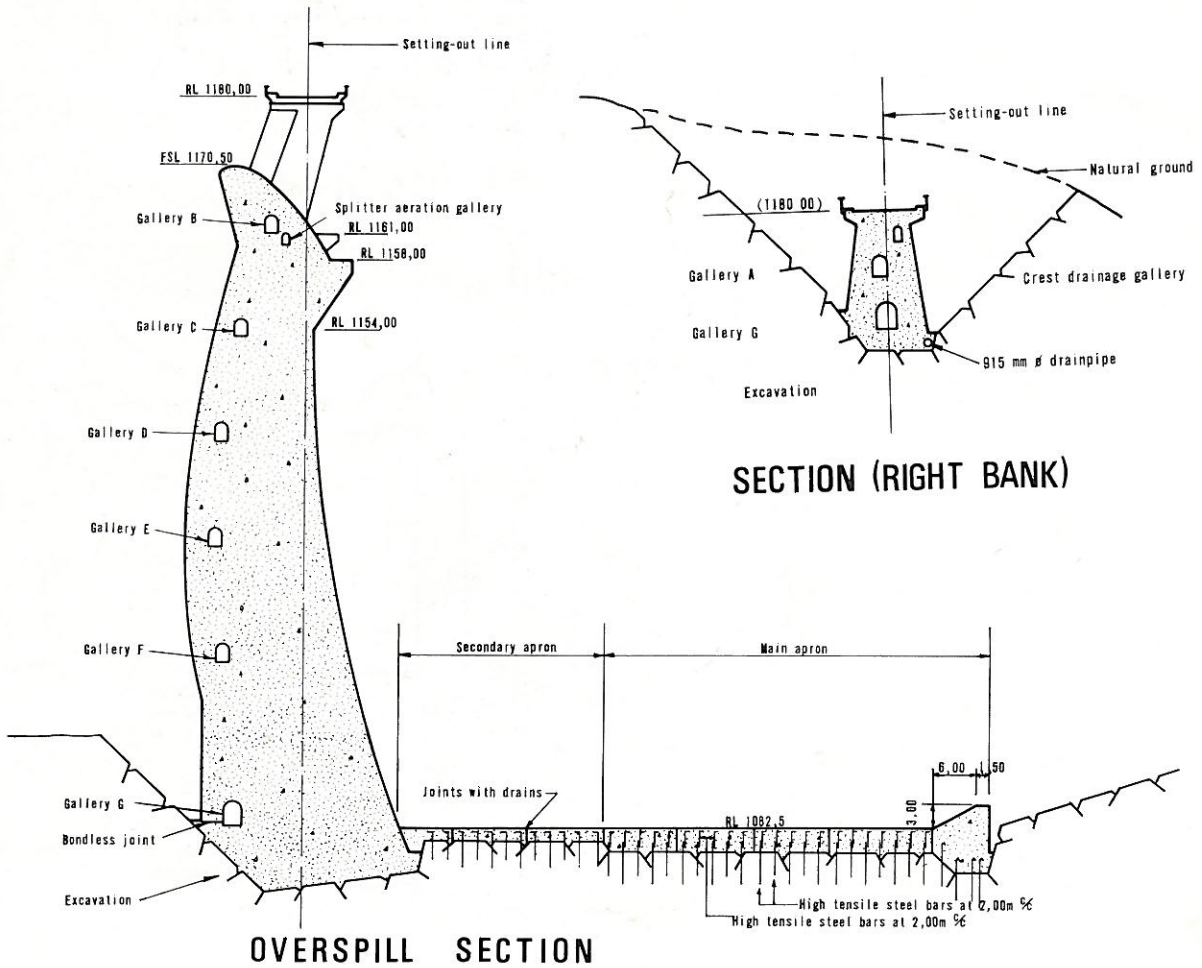


OVERSPILL SECTION

SECTION (RIGHT BANK)



NON-OVERSPILL SECTION



SECTION (RIGHT BANK)

OVERSPILL SECTION