


Orange-Senqu River Awareness Kit

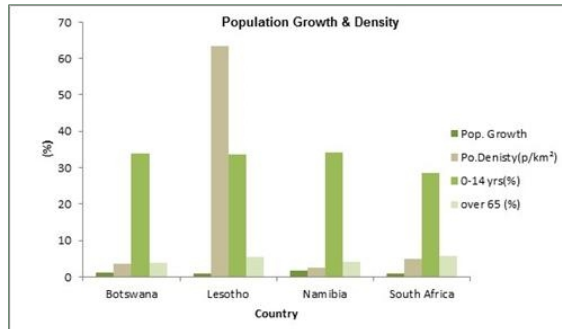
People and the River

→ Socio-economics in the Basin: Human Development Indicators: **Basic Data**

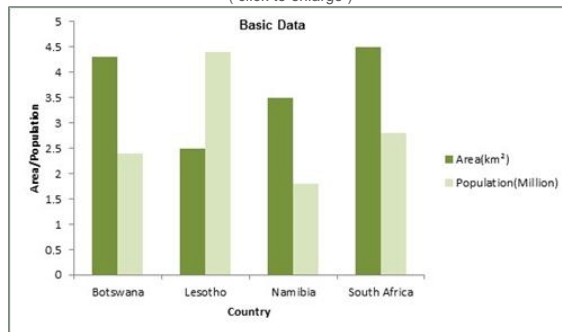
- Introduction
- History and Water Related Culture
- Socio-economics in the Basin**
- The Basin as a Socio-Economic Entity
- Key Issues: Human Development Human Development Indicators
- Use of Statistics
- **Basic Data**
- Economic Indicators
- Human Development Index
- Health Indicators
- Gender Inequality
- MDG Achievements
- Socio-economic Portraits
- References



Basic data about the size of a country, its population data, population density, population growth and age structure can already tell a lot about basic options and challenges a country is confronted with.



Source: compiled from UN HDR 2011 (click to enlarge)



Source: compiled from UN HDR 2011 (click to enlarge)

Feedback

[send a general website comment](#)

[report a specific problem with this page](#)

[Next: Economy and Economic Inequality](#)

Interactive

Basin Map

Explore the sub-basins of the Orange-Senqu River

[enter](#)

Video Tour

Tour video scenes along the Orange-Senqu River related to People and the River

[enter](#)

Timeline

View a historical timeline of Orange-Senqu countries, including water agreements & infrastructure construction

[enter](#)

River Journey

Journey along the Orange-Senqu River through images and interviews

[enter](#)